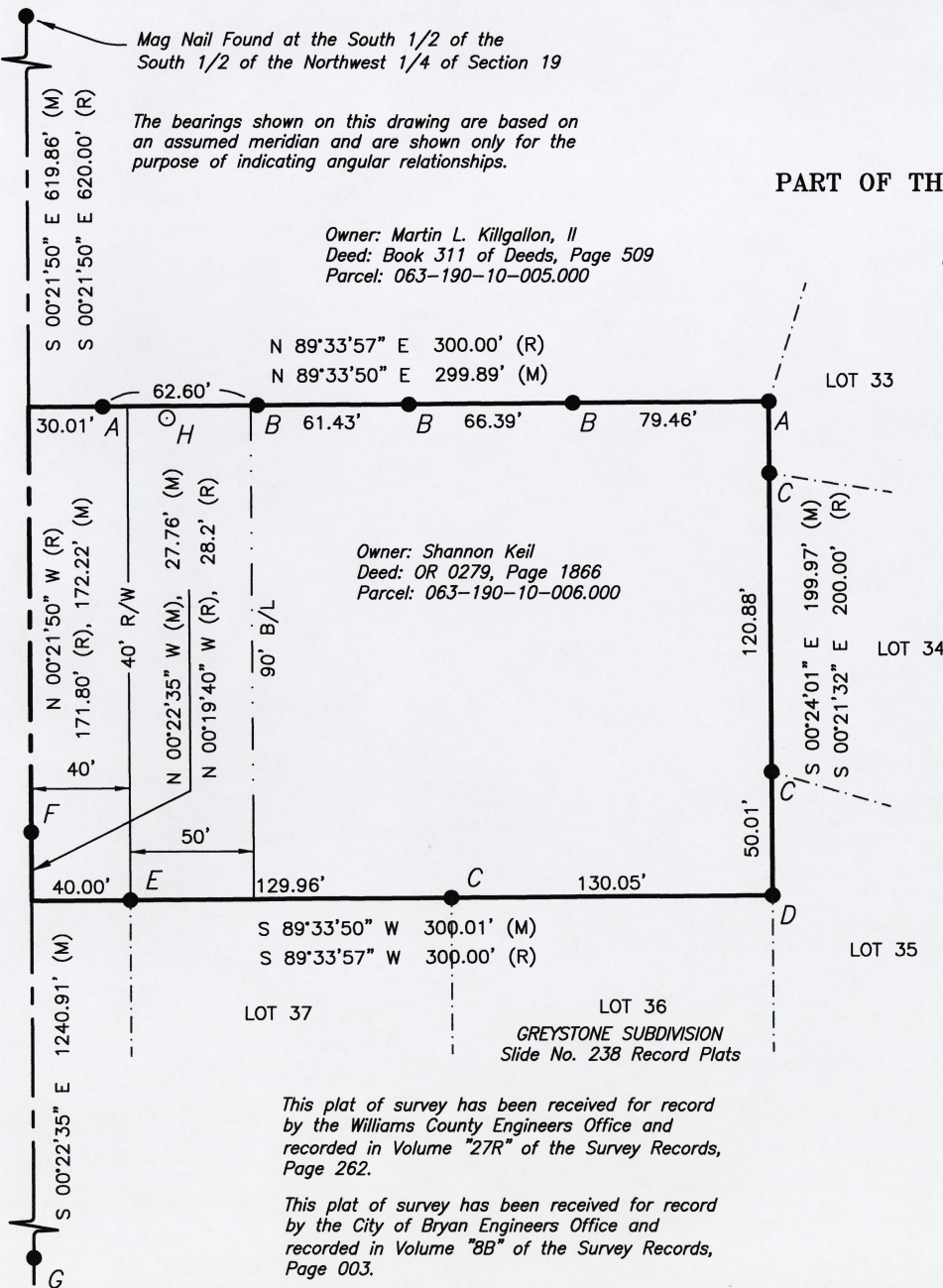


TOWNLINE ROAD COUNTY ROAD #13



SURVEY REPORT
FOR
SHANNON KEIL


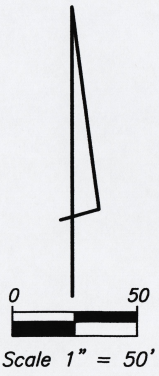

PART OF THE WEST 1/2 OF SECTION 19, TOWN 6 NORTH, RANGE 3 EAST
CITY OF BRYAN WILLIAMS COUNTY OHIO
JULY, 2019 SCALE 1" = 50' JOB: 190606

REFERENCE SURVEY

Volume 5R of the Survey Records, Page 188.
Volume 16R of the Survey Records, Page 194.
Volume 16R of the Survey Records, Page 226.
Volume 26R of the Survey Records, Page 231.

KEY

- A - 5/8" Iron Rod Found with Cap "BELL"
- B - Wooden Lath Set on Property Line
- C - 5/8" Iron Rod Found with Cap "HOEFEL"
- D - 5/8" Iron Rod Found
- E - 5/8" Iron Rod Set With Cap "INBOUNDS PS 8757"
- F - Mag Spike Set
- G - Monument Box Found
- H - Sanitary Manhole
- R/W - Right-of-Way
- B/L - Building Line



I, hereby certify that we have surveyed the hereon depicted parcel in the field and have found or set survey markers as shown. This survey was made without benefit of a Title Report and is subject to any additional items which might be disclosed by such a report.

INBOUNDS SURVEYING, LLC

James F. Stevenson

James F. Stevenson
Ohio Registered Surveyor No. 8757
14222 Grass Lake Road
Camden, MI 49232
Office: 209-628-5141
Email: jamie@inbounds.pro